



Formation GBIF sur la qualité, la publication et l'utilisation des données sur la biodiversité - Antananarivo, 16-18 juin 2015

Outils et ressources pour évaluer et améliorer l'aptitude des données à être utilisées

GBIF France (gbif@gbif.fr)

Basé sur la présentation de Nicolas Noé - niconoe@ulb.ac.be
pour GB18 training sessions - Buenos Aires, Argentine (sept 2011)

Aperçu

- Outils pour:
 - Métadonnées
 - Données spatiales
 - Données tabulaires
- Autres ressources
 - Données
 - Documents




Outils

Pour les métadonnées




Métadonnées et IPT

(Dwc-A)



free and open access to biodiversity data
GBIF INTEGRATED PUBLISHING TOOLKIT (IPT)

Logged in as [Account](#) [Logout](#) 
[gasc@gbif.fr](#)

HomeManage ResourcesAdministrationAbout

Basic Metadata: Collection entomologique Barthélémy

You must fill in at least these basic metadata before you can make this resource public.

For each contact you must supply at least a last name, a position, or an organisation. Title and Description are required.

Title

Description

Metadata Language Resource Language

Subtype

Resource Contact

First Name <input type="text" value="Marie-Françoise"/>	Last Name <input type="text" value="Faure"/>
Position <input type="text" value="Directrice-adjointe, Responsable des collections"/>	Organisation <input type="text" value="Muséum Henri-Lecoq"/>
Address <input type="text"/>	City <input type="text"/>





Home

Manage Resources

Administration

About

Geographic Coverage: *Collection entomologique Barthélémy*

Drag the markers or fill in the fields to set the geographic bounding box of the area covered by the resource.



Set global coverage 

Minimum Longitude

-4.73

Maximum Longitude

8.59

Minimum Latitude

41.48

Maximum Latitude

50.98

Description

France métropolitaine

Section

[Basic Metadata](#)

[Geographic Coverage](#)

[Taxonomic Coverages](#)

[Temporal Coverages](#)

[Other Keywords](#)

[Associated Parties](#)

[Project Data](#)

[Sampling Methods](#)

[Citations](#)

[Collection Data](#)

[External links](#)

[Additional Metadata](#)

Couverture géographique

Darwin Core Archive Validator



Darwin Core Archive Validator

[home](#) [emi](#) [extensions](#) [api](#) [about](#)

Darwin Core Archive Validator

You can either copy paste a meta.xml descriptor into the form below, provide a url to an archive or upload a full darwin core archive including data files for validation.

Please note that we limit the size of uploaded files to 20MB, so reduce your data files if necessary. We will happily pull bigger archives from a url provided. If you need an archive for testing you can [download a test archive](#) first.

Copy paste meta.xml

```
<?xml version='1.0' encoding='utf-8'?>
<archive xmlns="http://rs.tdwg.org/dwc/text/"
  xmlns:xsi="http://www.w3.org/2001/XMLSchema-instance"
  xsi:schemaLocation="http://rs.tdwg.org/dwc/text/ http://rs.tdwg.org/dwc/text/tdwg_dwc_text.xsd">

  <core encoding="UTF-8" fieldsTerminatedBy="\t" linesTerminatedBy="\n" fieldsEnclosedBy="" ignoreHeaderLines="0"
rowType="http://rs.tdwg.org/dwc/terms/Taxon">
    <files>
      <location>taxa.txt</location>
    </files>
    <id index="0" />
    <field index="2" term="http://rs.tdwg.org/dwc/terms/scientificName"/>
    <field index="3" term="http://rs.tdwg.org/dwc/terms/taxonomicStatus"/>
    <field index="4" term="http://rs.tdwg.org/dwc/terms/acceptedTaxonID"/>
    <field index="5" term="http://rs.tdwg.org/dwc/terms/acceptedTaxon"/>
```

Validate full online archive

Upload local archive or meta.xml

No file chosen

<http://tools.gbif.org/dwca-validator/>





Dwc Archive Validation Result

Archive Source: http://www.gbif.fr:8080/ipt/archive.do?r=baillon_collection

Date validated: Oct 10, 2012 4:46:39 PM

This report has been written to <http://tools.gbif.org/dwca-reports/284-7808017097696686224.html> which will be deleted after one month. Until then you can revisit the report at your convenience.

Descriptor meta.xml

Validating against the dwc text guidelines [xml schema](#)

Validation successful

Archive read successfully

Metadata

An archive should (not required) have a metadata file bundled that informs about the whole dataset. GBIF recommends a [subset of EML](#), but simple [Dublin Core](#) is also permitted.

Dataset metadata description read from file [eml.xml](#).

Title	Baillon Collection The Musée George Sand et de la Vallée Noire holds an important collection of mounted birds specimens started by Jean François Emmanuel Baillon during the 18th century and completed by his son Louis Antoine François Baillon until he died in 1855. Baillon father and son were 2 naturalists from northern France and have been in touch and exchanged specimens with some of the most famous naturalists and explorers of their time (e.g. Buffon, Cuvier, Temminck, Prince of Wied, Vieillot, Bonelli, Burch, Leach, Ruppell, Levaillant, Verreaux, Leschenault...). The Baillon Collection houses 2480 specimens representing 1318 species of birds, collected in all continents including Antarctica, with more than 60 pre-1800 specimens as
-------	--

Subject	
HomeUrl	
LogoUrl	
Published	Jun 22, 2012

Mappings

Inspecting the individual archive files and comparing the mapped concepts to the extensions registered with GBIF. An archive may have additional terms mapped than the ones declared by an extension. But those additions will not be understood widely so be careful!

Darwin Core Occurrence <http://rs.tdwg.org/dwc/terms/Occurrence>

The entity is mapped to source file *occurrence.txt*.

- <http://rs.tdwg.org/dwc/terms/basisOfRecord> mapped to column 0
- <http://rs.tdwg.org/dwc/terms/eventRemarks> mapped to column 15
- <http://rs.tdwg.org/dwc/terms/scientificName> mapped to column 2
- <http://rs.tdwg.org/dwc/terms/eventDate> mapped to column 13
- <http://rs.tdwg.org/dwc/terms/catalogNumber> mapped to column 3
- <http://rs.tdwg.org/dwc/terms/class> mapped to column 7
- <http://rs.tdwg.org/dwc/terms/order> mapped to column 12
- <http://rs.tdwg.org/dwc/terms/country> mapped to column 16
- <http://rs.tdwg.org/dwc/terms/genus> mapped to column 6
- <http://rs.tdwg.org/dwc/terms/family> mapped to column 1
- <http://rs.tdwg.org/dwc/terms/phylum> mapped to column 9
- <http://rs.tdwg.org/dwc/terms/collectingCode> mapped to column 11
- <http://rs.tdwg.org/dwc/terms/kingdom> mapped to column 14
- <http://rs.tdwg.org/dwc/terms/recordedBy> mapped to column 8
- <http://rs.tdwg.org/dwc/terms/institutionCode> mapped to column 5
- <http://rs.tdwg.org/dwc/terms/locality> mapped to column 17
- <http://rs.tdwg.org/dwc/terms/stateProvince> mapped to column 10
- <http://rs.tdwg.org/dwc/terms/sex> mapped to column 4

Archive Data Files

Inspecting the archive using the dwca-reader library. The archive contains a core and 0 extension(s).

occurrence.txt

The data file contains 2,522 rows with 18 columns.

All rows in the data file have the same number of columns.

All core record ids are unique.



Outils

Pour les données spatiales



GeoLocate

<http://www.museum.tulane.edu/geolocate/>

- Géoreferencement 1 à la fois ou **par lot**
- **Géoref par nom de localité ou par coordonnées**
- Plusieurs **fonds de carte**
- **Correction** (déplacement du marqueur)
- Versions **en ligne, native** (téléchargeable) et **collaborative**

The screenshot displays the GeoLocate web application interface. At the top, there is a navigation bar with links: Home, Standalone App, Java Client, Web Application, Collaborative Georeferencing, Developer Resources, Workshops, and Support and Contacts. Below this is the title "GEOLocate Collaborative Georeferencing Web Client (BETA)".

The main content area shows a satellite map with a location marker. A tooltip above the marker displays the coordinates: "Lon: -92.947125" and "Lat: 35.17854". To the right of the map is a "baseLayer" menu with options: Google Hybrid, Google Streets, Google Satellite, Virtual Earth Hybrid, Virtual Earth Roads, Virtual Earth Aerial, OpenLayers WMS, Mapnik, and Tiles@Home. Below this is an "overlays" menu with checked options: Polygon Layer, Results, and Most Accurate Result.

At the bottom of the map, there is a "Correct locality records" section. It includes a "Community: Beta test community" header and a list of records. The first record is highlighted in yellow: "RDS 2489 Galla Creek 1 mi. NW Pottsville, dirt road.; USA; Arkansas; Pope; 35.178049; -92.95187". Below the list are buttons for "Next Record(s)", "Correct", and "Skip Selected". On the right side of this section, there are radio buttons for "place marker" and "draw polygon", and a "logged in as: cogeguest" status. A "Calculated Coordinates" box shows "Lat: 35.178049".



InfoXY

<http://splink.cria.org.br/infoxy?criaLANG=en>

specieslink

data & tools

infoXY

português

This tool was developed by CRIA with the aim of helping biological collections in validating geographic data. By entering data on geographic coordinates the tool returns information about the point, such as the name of the country, state or administrative region, and the name of the municipality or district. If the point is in the sea, the tool will calculate the distance to the closest coast, indicating the name of the country. *The database used is GADM-Global Administrative Areas, a product of the BioGeoMancer project.*
infoXY version 2.0

id , longitude , latitude (decimal degree)

exemploID, -41.5081, -20.7102

output:

HTML

see map

Search

Results

id	longitude	latitude	country	admin1	typeadmin1	admin2	typeadmin2	admin3	typeadmin3	admin4	typeadmin4
exemploID	-41.5081	-20.7102	Brazil	Espírito Santo	State	Alegre	Municipality	Santa Angelica	District		

spOutlier

<http://splink.cria.org.br/outlier?&setlang=en>

*species*link
data & tools

spOutlier

Require input (id, longitude, latitude) - Optional (altitude)

import excel file ([spreadsheet example](#)): No file chosen

1,	-63.25,	-4.9167
2,	-64.15,	-4.9667
3,	-64.1,	-5
4,	-61.2,	-4.923
5,	-61.5,	-4.86
6,	-62.5,	-4.55
7,	-63.89,	-4.25
8,	-63.35,	-4.167
9,	-64.45,	-4.667
10,	-64.51,	-5

test

see map

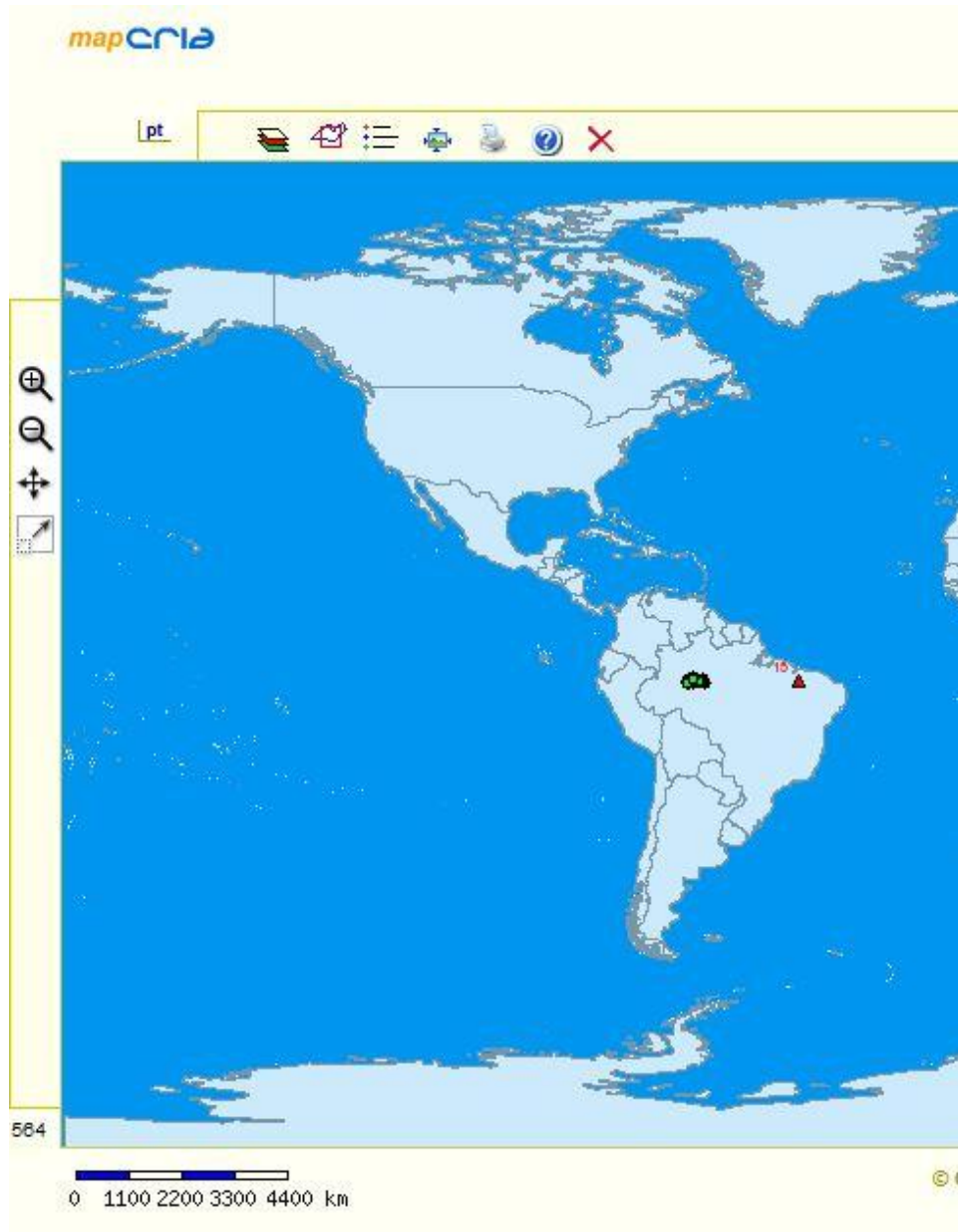
show label for outliers on map

Result

15 -43.889 -4.586 Brazil

- Saisie lat / lon / altitude
- Données terrestres ou marines
- Carte en sortie
- Analyses statistiques





Georeferencing Calculator

Entrée:

Coordonnées,
offset, sources
d'erreurs

Sortie:

Coordonnées finales
Estimation de
l'erreur

English (local) ▼ **Georeferencing Calculator**

Calculation Type: Coordinates and error - enter the Lat/Long for the named place or starting point ▼

Locality Type: Distance along orthogonal directions (e.g., 2 mi E and 3 mi N of Bakersfield) ▼

Step 3) Enter all of the parameters for the locality.

Coordinate Source: locality description ▼ North or South Offset Distance: 1 N ▼

Coordinate System: degrees minutes seconds ▼ East or West Offset Distance: 3 W ▼

Latitude: 23 ⁰ 21 ' 0 " S ▼ Extent of Named Place: 0.5

Longitude: 43 ⁰ 40 ' 0 " E ▼ Measurement Error: 0

Datum: datum not recorded ▼ Distance Units: km ▼

Coordinate Precision: nearest minute ▼ Distance Precision: 1 km ▼

Decimal Latitude	Decimal Longitude	Maximum Error Distance		Calculate	Promote
-23.3409706	43.6373286	6.048	km		
-23.3409706	43.6373286	6048	datum not recorded	degrees minutes seconds	

Distance Converter: 0 km ▼ = 0 km ▼

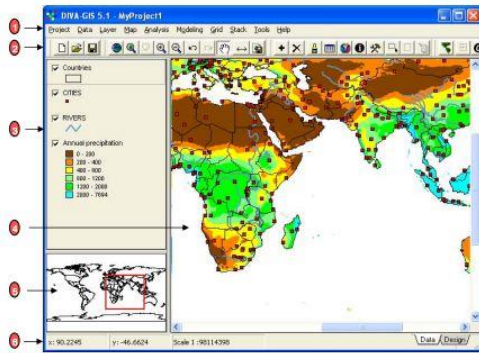
Scale Converter: 0 mm ▼ 1:24000 ▼ = 0 km ▼

Version 20110430en copyright (c) 2001-2011 Regents of the University of California

[Calculator Manual \(English\)](#) [Georeferencing Guidelines \(English\)](#)
[Manual para el Uso de la Calculadora \(Español\)](#)



Logiciels SIG



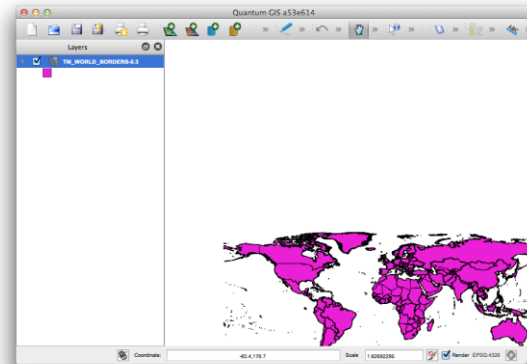
DIVA-GIS

Gratuit

Orienté biologie

Vectorielle/raster

Compatible avec de nombreux formats



Quantum GIS

SIG généraliste

Gratuit et Open-Source

Compatible avec de nombreux formats / dbs / services

Mac/Linux/Windows

Vector/Raster

Extensible (plugins)



gvSIG

Open-Source, multiplateforme

Vector/Raster

Extensible (plugins)

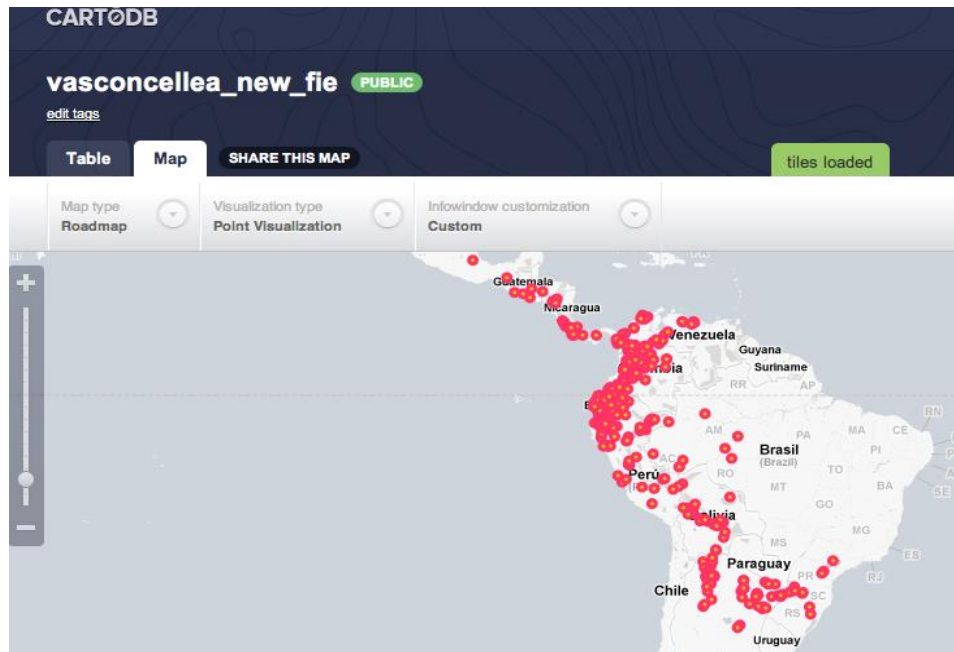
SIG on-line (II)

CartoDB

Importation efficace d'archives csv, shp, csv, xls

Couches (et projections cartographiques) basées sur Google Maps

Edition des points (effacer ou déplacer) avec la possibilité d'exporter avec les modifications effectuées



SIG on-line (III)

Geonames

Enorme base de données (plus de 8 millions de noms géographiques) concernant la géolocalisation d'entités naturelles, culturelles, politiques, codes postaux...

Téléchargeable ou accessible via des services web

[GeoNames Home](#) | [Postal Codes](#) | [Download / Webservice](#) | [About](#)

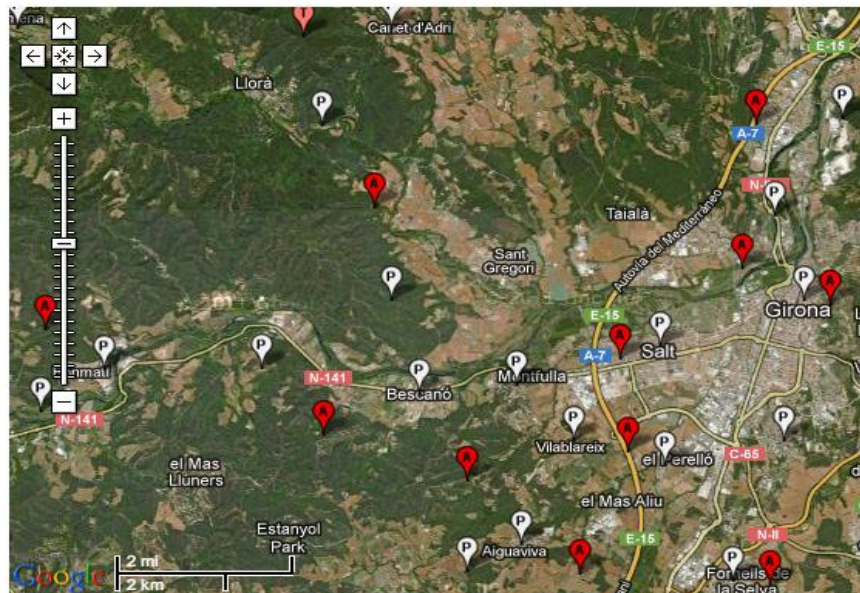
Map center : N 41° 58' 58" E 2° 49' 30"



[GeoNames Wikipedia](#)

features

- city, village,...
- mountain, hill, rock,...
- stream, lake, ...
- country, state, region,...
- parks, area, ...
- road, railroad
- spot, building, farm
- forest, heath, ...
- undersea



SIG on-line (IV)

Google Fusion Tables

- Cartes faciles à obtenir
- Format csv, txt, kml, Google spreadsheets
- Hébergement de données en ligne
- Geocode
- Fusion avec d'autres données
- Possibilité de faciliter la collaboration (édition avec multiples utilisateurs)

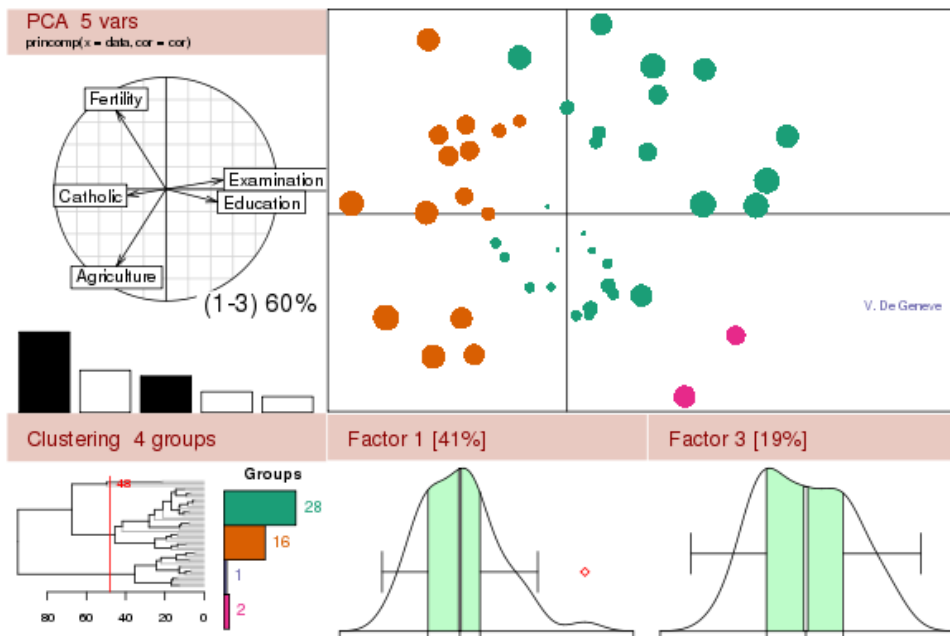


The R-project

<http://www.r-project.org>

Environnement et langage de programmation pour l'analyse statistique

- Permet l'analyse et la visualisation.
- S'intègre avec les SIG, les langages de programmation



Outils

Pour les données tabulaires



Name Parser



ECAT Name Parser

Name Parser

This is a simple html form to make use of the ECAT name parser. The parser keeps only the name parts required to reconstruct a full 3-part name for varieties. Please see our [API documentation](#) for details.

You can copy paste a list of names, one per row, or upload a text file with a name.

Names to parse:	Pseudocercospora
<i>One per line or delimited by the pipe symbol " "</i>	Pseudocercospora Speg.
	Pseudocercospora Speg. 1910
	Pseudocercospora Spegazzini, 1910
	Tridentella tangeroae Bruce, 198?
	Ca Dyar 1914
	Ea Distant 1911
	Ge Nicéville 1895
	Ia Thomas 1902
	Io Lea 1831
Upload File:	<input type="button" value="Choose File"/> No file chosen
	<input type="button" value="Load Test Names"/>

- Standardisation des champs
- “Découpage” des noms en 3 parties
- Ignore les variétés et autres subdivisions (en dessous de la sous-espèce)



Name Parser

Parsed Names

276 name parsed. 1 wellformed, 12 hybrid formulas and 14 doubtful names. See legend for [parsing types](#).

[Show](#) extended parsing

Original	Genus	Infrageneric	Specific	Rank	Notho	InfraSpecific	Authorship	Year	(Authorship)	(Year)
Asplenium Xinexpectatum (E.L. Braun 1940) Morton(1956)	Asplenium									
Aa Baker 1940	Aa						Baker	1940		
Abacetus laevicollis de Chaudoir, 1869	Abacetus		laevicollis				de Chaudoir	1869		
Abelia 'Edward Goucher'	Abelia			cv.						
Acanthobasidium delicatum (Wakef.) Oberw. ex Jülich 1979	Acanthobasidium		delicatum				Oberw. ex Jülich	1979	Wakef.	
Acarospora cratericola 1929	Acarospora		cratericola					1929		
Acripeza Guérin- Ménéville, 1838	Acripeza						Guérin- Ménéville	1838		
Actinia stellula Hemprich and Ehrenberg 1834	Actinia		stellula				Hemprich & Ehrenberg	1834		

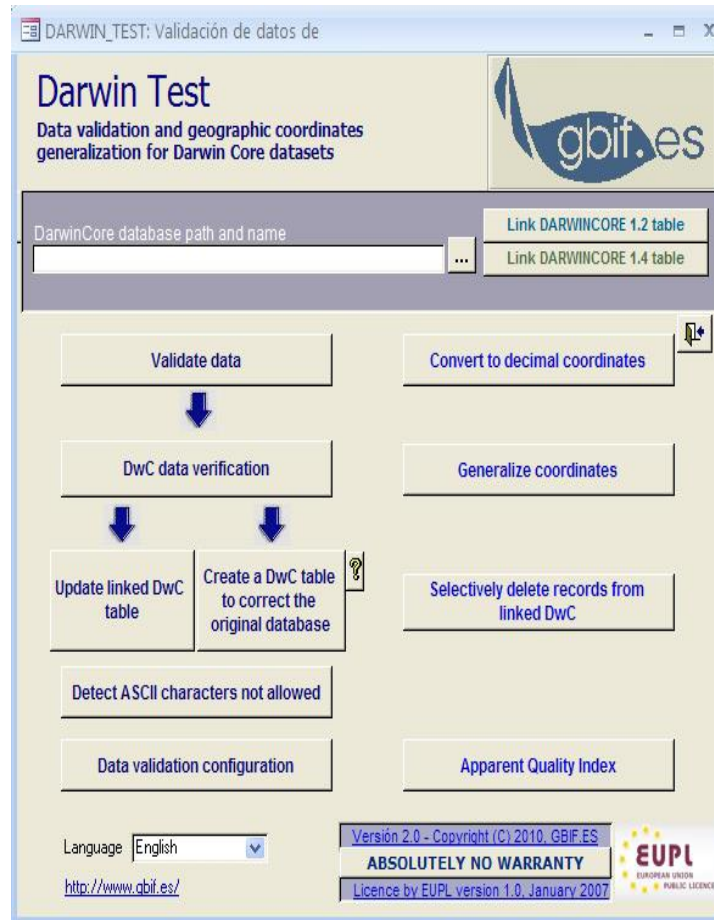


Darwin Test

DARWIN TEST est une application pour tester et valider les enregistrements de données au format Darwin Core 1.2 / 1.4 et Darwin Core Archive

- Chaque test peut être activé ou non
- Extensible (nouveaux tests)
- Conversions de coordonnées (UTM, decimal degrees, ...)
- Comparer les noms à des bases de données telles que Species2000
- Détection des erreurs d'encodage
- Généralisation des données géographiques (données sensibles).

Basé sur MS-Access
Open Source
Interface graphique



Open Refine

Démonstration



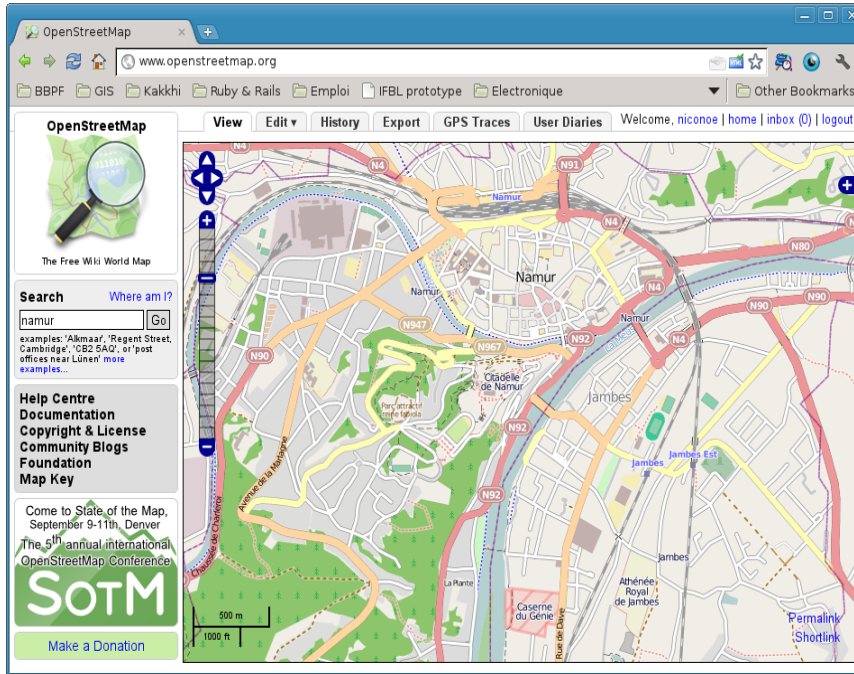
Autres ressources

Données



OpenStreetMap

ou "Wikipedia des cartes"



Source de données réutilisables:

- License libre
- Exportable dans différents formats

Négatif

- Qualité des données variable

<http://www.openstreetmap.org>



Thesauri

- Checklists thématiques:
 - Poissons : [Fishbase](#)
 - Animaux: [Index to Organism Name \(ION\)](#)
 - Mammifères: [Mammal Species of the World \(MSW\)](#)
 - Bactéries: [List of Bacteria with Standing in Nomenclature \(LBSN\)](#)
- Codes pays
 - ISO 3166-1 ou ISO3166-2, disponible par exemple au format Access
- ...

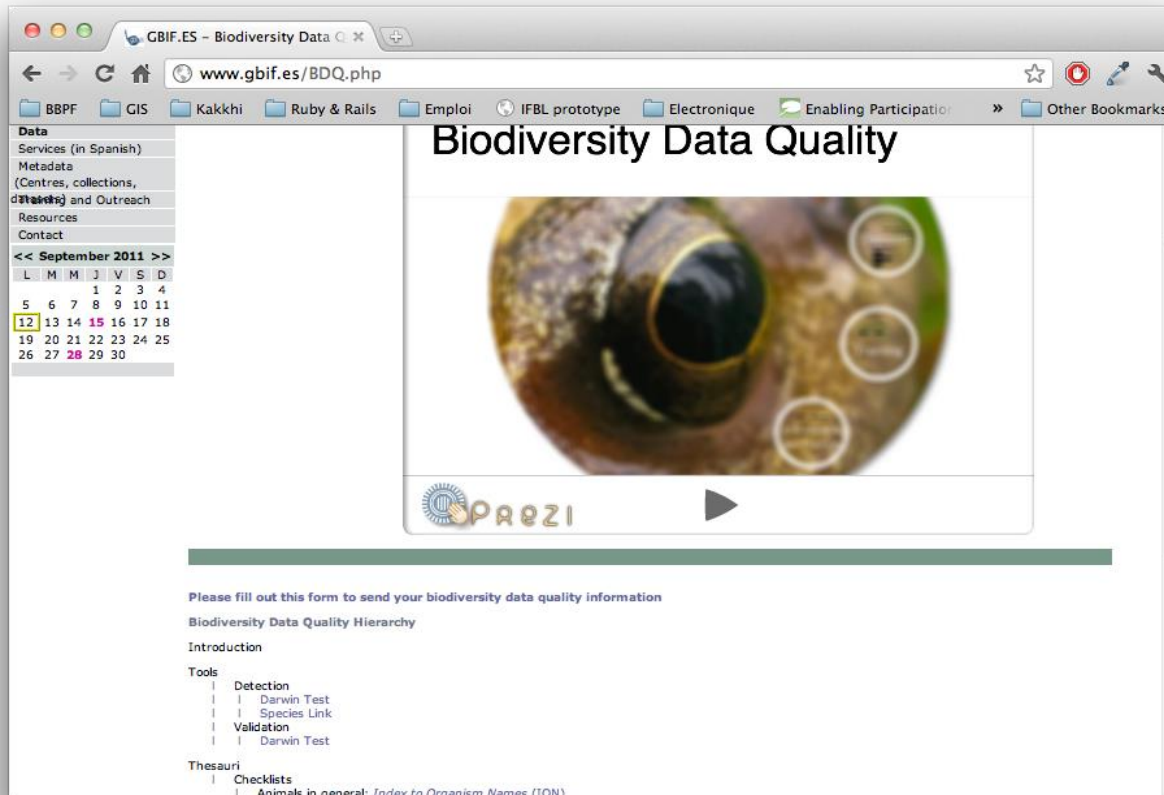


Autres ressources

Documents



Inventaire BDQ (GBIF Espagne)



The screenshot shows a web browser window with the URL www.gbif.es/BDQ.php. The page title is "Biodiversity Data Quality". The main content area features a large image of a frog's eye with a circular inset showing a magnified view of the eye's iris. Below the image is a "PREZI" logo and a play button icon. The page includes a navigation menu on the left with categories like "Data", "Services (in Spanish)", "Metadata", "Centres, collections, datasets and Outreach", "Resources", and "Contact". A calendar for September 2011 is visible, with the 12th highlighted. Below the image, there is a section titled "Please fill out this form to send your biodiversity data quality information" and a "Biodiversity Data Quality Hierarchy" section with a tree structure:

- Introduction
- Tools
 - Detection
 - Darwin Test
 - Species Link
 - Validation
 - Darwin Test
- Thesauri
 - Checklists
 - Animals in general: [Index to Organism Names \(ION\)](#)

<http://www.gbif.es/BDQ.php>



Centre de ressources GBIF

<http://www.gbif.org/resources>

Recherche et téléchargement

- Adéquation à l'usage
- Meilleures pratiques
- Manuels de formation

Browse	
GBIF Welcome Box	(58 resources)
BIF Start Up Kit	(30 resources)
BIF Advanced Kit (under development)	(1 resources)
Training resources	(27 resources)
Biodiversity data digitisation and publishing	(16 resources)
Data capture	(5 resources)
Initiating a Collection Digitisation Project	
Significance of Organism Observations	
Digital Imaging of Biological Type Specimens. A Manual of Best Practice	
Terms Used in Bionomenclature. The naming of organisms (and plant communities)	
EDIT Biodiversity Service & Application Tracker	
Data management	(5 resources)
Principles of Data Quality	
Principles and Methods of Data Cleaning - Primary Species and Species-Occurrence Data	
Biogeomancer, Guide to Best Practices in Georeferencing	
Guide to Best Practices for Generalising Sensitive Species Occurrence Data	
Geolocate website	
Data publishing	(6 resources)
IPT Helpdesk Experts Workshop CD	
Getting Started, Overview of data publishing in the GBIF Network	
Publishing and Registering Data with GBIF	
Publishing Species Checklists, Best Practices	
GBIF Metadata Profile, How-to guide	
GBIF IPT v. 2 User Manual	
Biodiversity Data retrieval and use	(3 resources)
GBIF Participant Node management	(2 resources)



**Merci de votre
attention**

